

Historic Preservation, Public Memory and Social Justice

SUPERSIZE BROOKLYN?

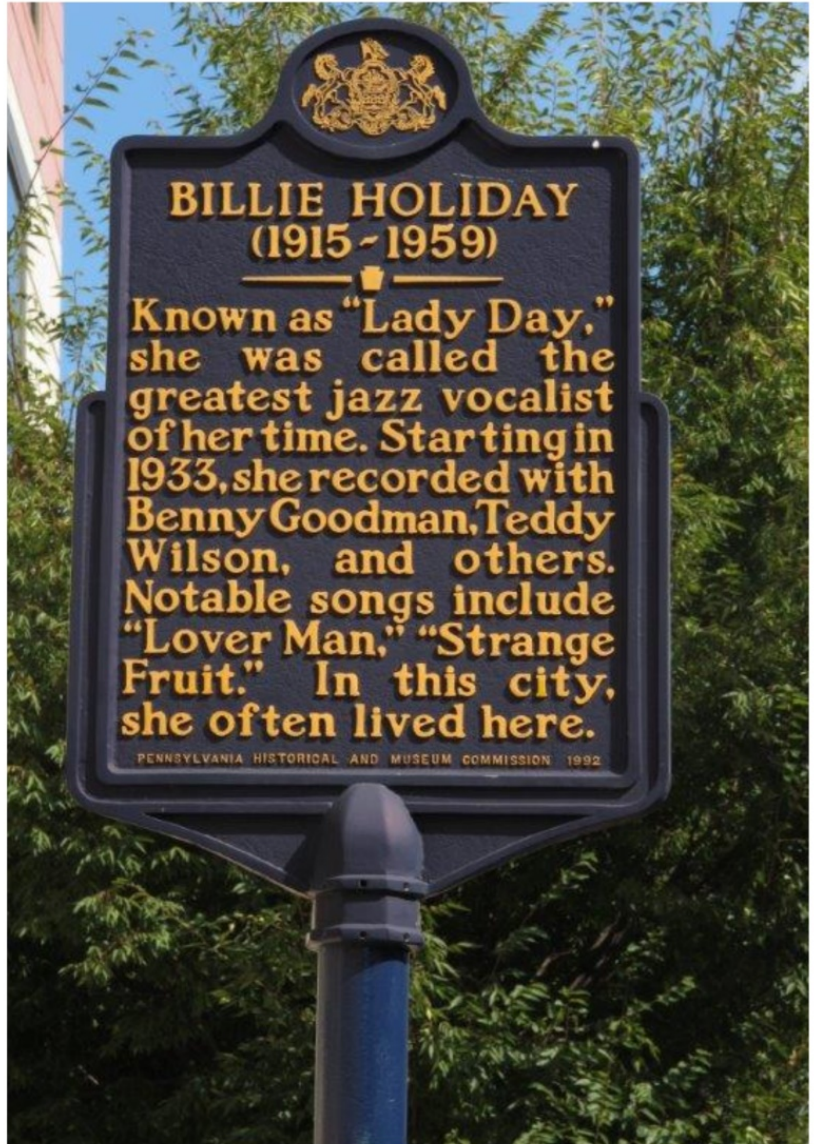
Check Out Bruce Ratner's Huge 17 High-Rise and Nets Arena Project Model



FUHGEDDABOUT!

With Your Help, We Can Beat This Monster! Go To DevelopDontDestroy.org and Join The Fight.





PEN. 6320

REASONABLE RATES

• • •

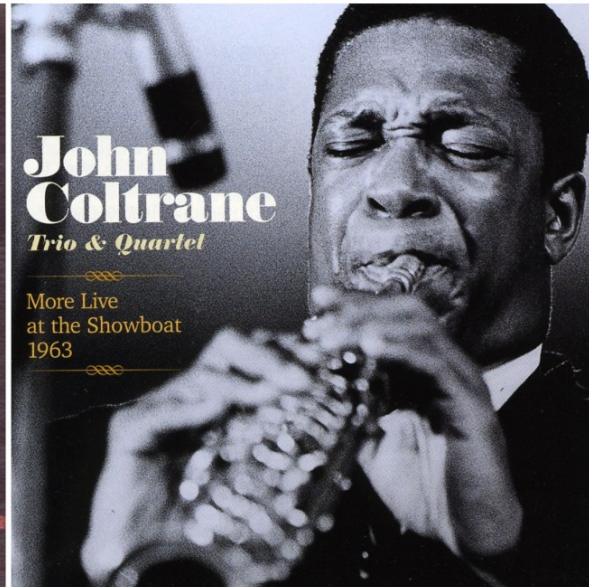

IN PHILADELPHIA ITS' THE



Douglass Hotel

BROAD & LOMBARD STS.







Green Book

777205

7/27/48
8/2/48



1938
E.S.T.

1940
EDITION

THE NEGRO MOTORIST GREEN-BOOK

- Hotels
- Taverns
- Garages
- Night-Clubs
- Restaurants
- Service-Stations
- Automotive
- Tourist-Homes
- Road-Houses
- Barber-Shops
- Beauty-Parlors

Prepared in cooperation with
The United States Travel Bureau

Victor H. Green - Publisher

958 St. Nicholas, Ave.

New York City

Price - 25¢

1939

THE NEGRO MOTORIST GREEN BOOK

- HOTELS
- TAVERNS
- NIGHT-CLUBS
- TOURIST-HOMES
- RESTAURANTS
- SERVICE-STATIONS
- AUTOMOTIVE
- GARAGES
- SUMMER-RESORTS
- ROAD-HOUSES
- BARBER-SHOPS
- BEAUTY-PARLORS
- DANCE-HALLS

Victor H. Green, Publisher
958 St. Nicholas, Ave. New York City

Price - 25¢

NIGHT CLUBS

Capitol, 115 Lenox Ave.
Elks Rendezvous, 133rd St.
& Lenox Ave.
Harlem Hollywood, 105 W. 116th St
Plantation, 142nd St & Lenox Ave.
Small's Paradise, 7th Ave. &
135th St.
101 Ranch, 101 W. 139th St.

BARBER SHOPS

A. McCargo, 242 W. 145th St.
B. Carey, 2521 8th Ave.
B. Garrett, 2311 7th Ave.
Eldorado, 203 W. 116th St.
Esquire, 2265 7th Ave.
Hi-Hat, 2276 7th Ave.
Hogie Rayford, 2013 7th Ave.
H. Parks, 200 W. 146th St.
Latin America, 2395 8th Ave.
Leon & Teddy's, 353 W. 145th St.
Lud, 166 W. 116th St.
Park Lane, 2206 7th Ave.
Manhattan, 2456 8th Ave.
Majestic, 130 W. 116th St.
Modernistic, 2132 7th Ave.

Tillinghast 5-9791 Call for Appointment
LA RITZ BEAUTY SALON
Bernice Bruton—Billy Bouknight
2205 7th Ave. New York City
Near 130th Street

Lotties, 246S 7th Ave.
Lu Audra, 2352 7th Ave.
Mae's, 720 St. Nicholas Ave.
Mamies, 345 W. 116th St.
Murians, 402 St. Nicholas Ave.
New Way, 143 W. 116th St.
Park Lane, 2166 7th Ave.
Personality, 2124 7th Ave.
Powder Puff, 2487 7th Ave.
Sybils, 2124 7th Ave.
Silver Leaf, 461 W. 150th St.

SCHOOL OF BEAUTY CULTURE

Apex, 200 W. 135th St.
Mme. C. J. Walker, 239 W. 125th St



PLEASE MENTION "THE GREEN BOOK"

PHILADELPHIA

HOTELS

Baltimore—1438 Lombard Street
Attucks—801 S. 15th Street
Elizabeth—756 S. 16th St.
Woodson—17th & Lombard
Gilchrist—319 N. 40 St.
Dixie—606 S. 13th St.
The Grand—420 So. 15th St.
Citizens—420 So. 15th St.
Douglas—Broad & Lombard Sts.
Elrae—805 N. 13th St.
LaSalle—2026 Ridge Ave.
New Roadside—514 S. 15th St.
Paradise—1627 Fitzwater St.
James—2052 Catherine St.
Y. M. C. A.—1724 Christian St.
Y. W. C. A.—1605 Catherine St.
Y. W. C. A.—6128 Germantown Ave.
Horseshoe—12th & Lombard
New Phain—2059 Fitzwater
La Reve—Cor. 9th & Columbia Ave.

TAVERNS

Wonder Bar—19th & Montgomery
Lenox—Popular & Jessup Sts.
Fred's—1320 South St.
Preston's—4043 Market St.
Jimmy's—1508 Catherine St.
Casbah—39th & Fairmount St.
Dixon's—19th & Montgomery
Last Word—Haveriford & 51st St.
Cathrine's—1350 South St.
Postal Card—1504 South St.
Emerson's—15th & Bainbridge St.
Irene's—2200 Ridge Ave.
Brass Rail—2302 W. Columbia Ave.
Club 421—5601 Wyalusing Ave.

NIGHT CLUBS

Cotton Club—2106 Ridge Ave.
Cafe Society—1306 W. Columbia Ave.
Paradise—Ridge & Jefferson
Crystal Room—1935 W. Columbia Ave.
Progressive—1415 S. 20th St.
Zanzibar—1833 W. Columbia Ave.
Cotton Bowl—Master St. & 13th St.







Philly Daily News  @PhillyDailyNews · 2h

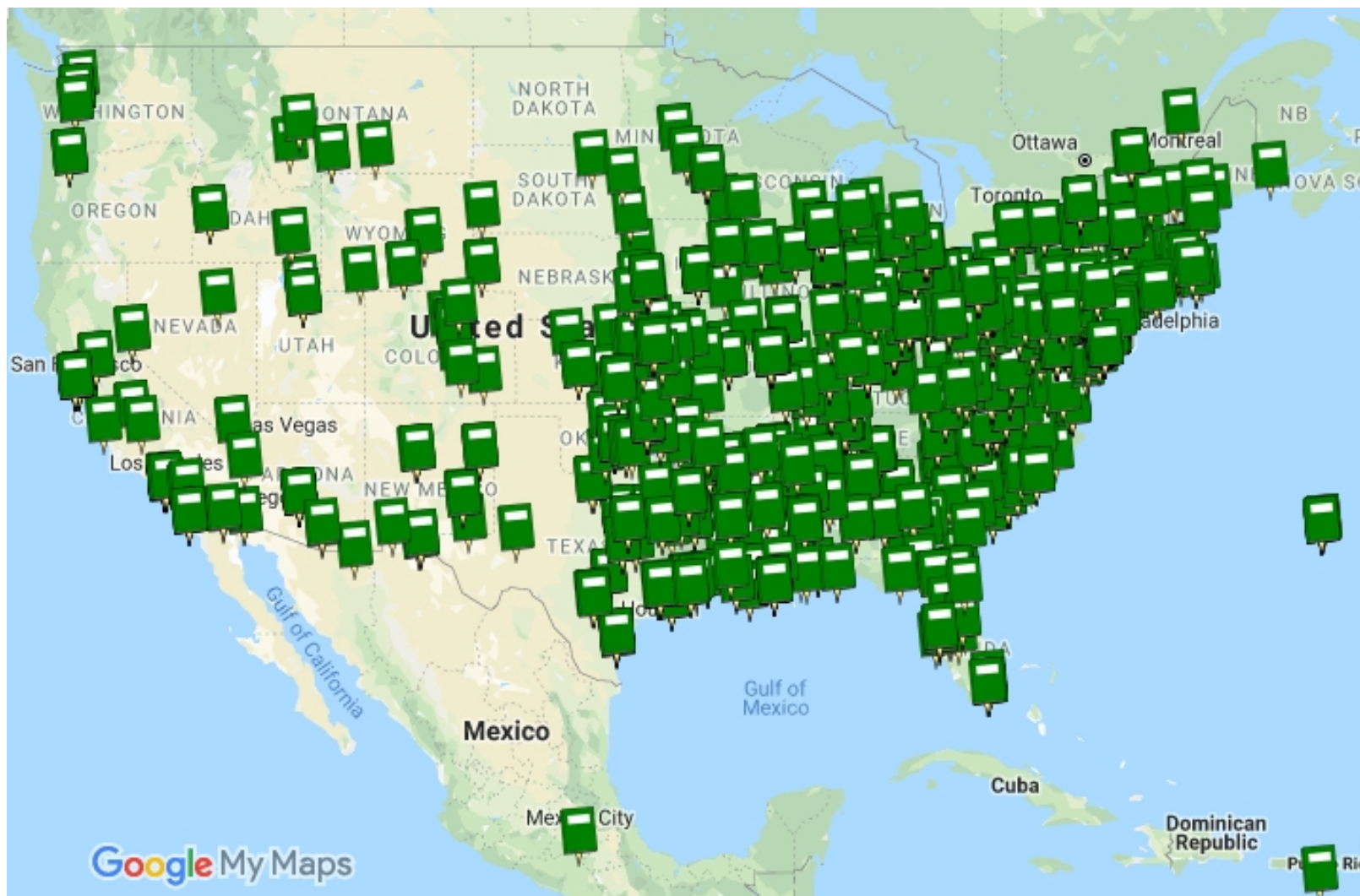
Daily News | The Case Against **Kenyatta Johnson**


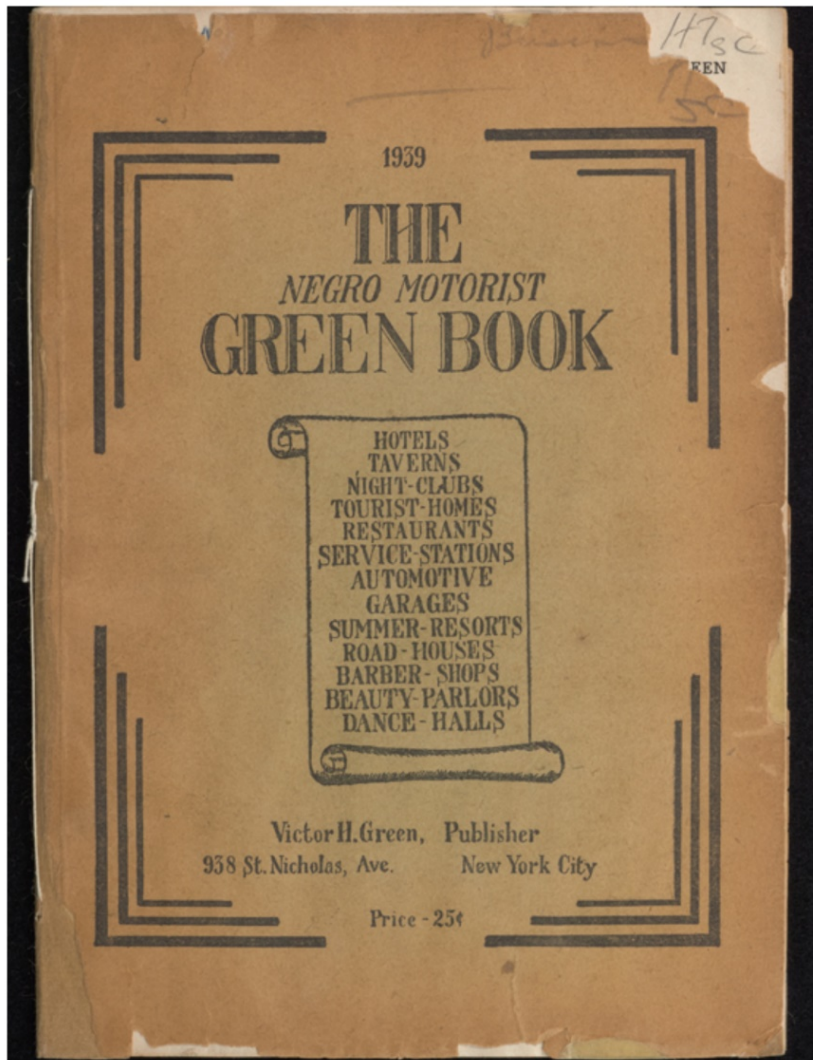






The Case Against Kenyatta Johnson

A federal indictment alleges that Councilman Kenyatta Johnson leveraged his influence over land use in his district to secure "sha...

[inquirer.com](https://www.inquirer.com)





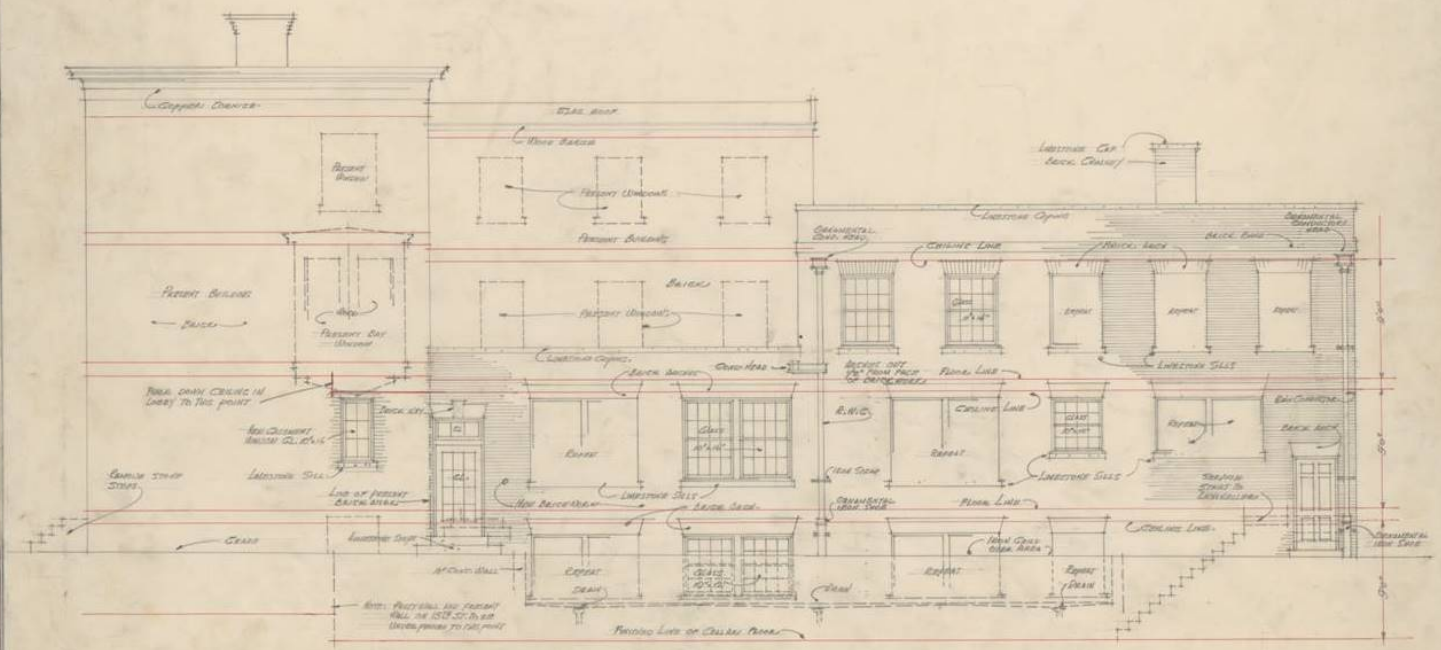
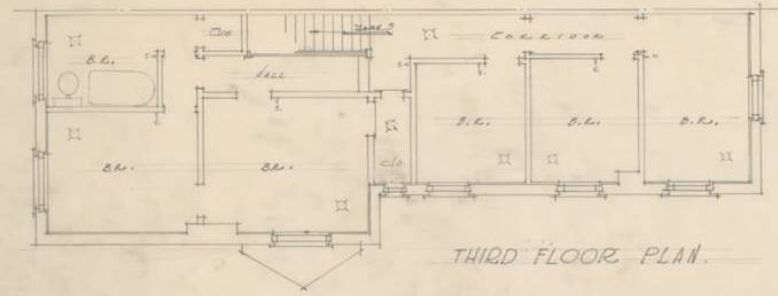




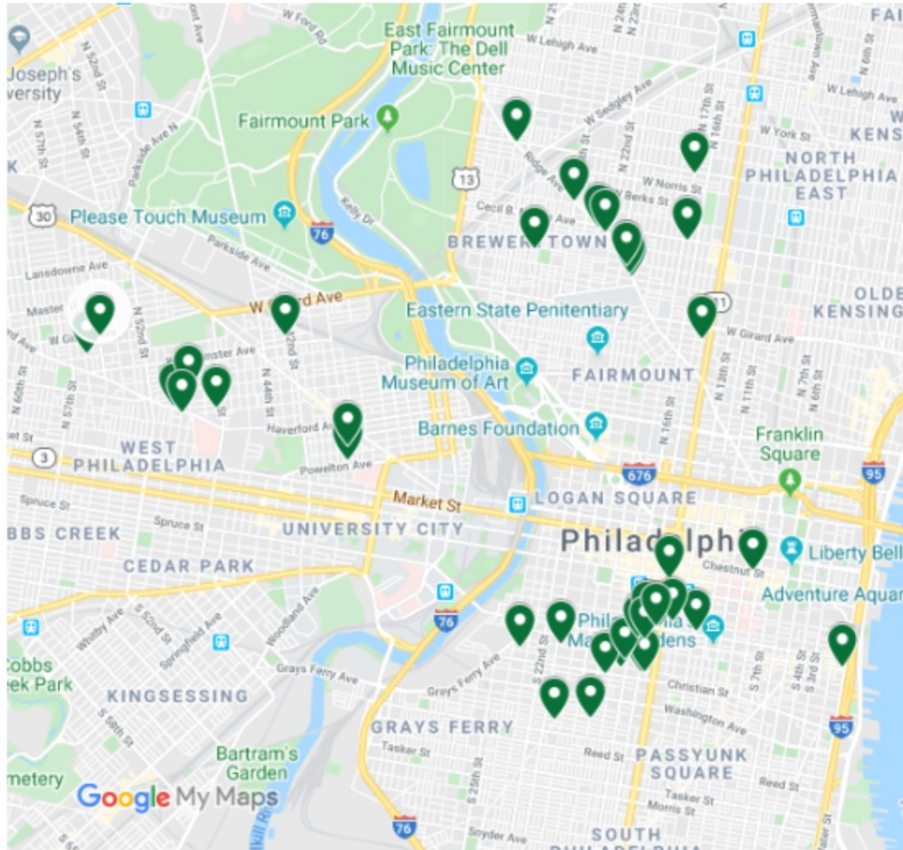




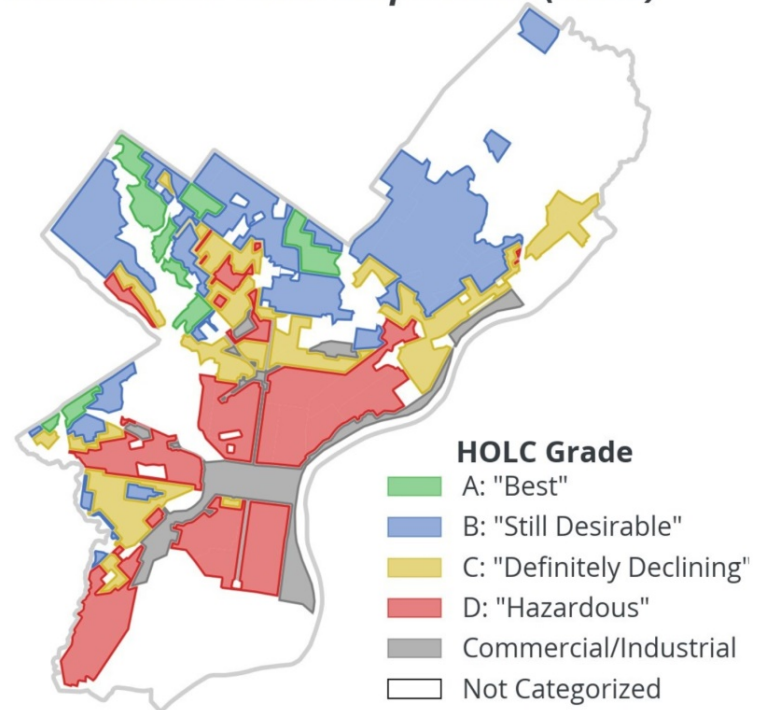
PROPERTY AT 140 CATHINE ST PHILA.
 MR. W. M. BAILEY, OWNER.
 MATCHLESS AND FABRICATING ARCHITECTS
 620 CHESTNUT STREET, PHILA., PA.
 432
 2
 DATE - JULY 16 - 1931
 DRAWN BY - H. H. CROOK ET AL.
 SCALE 3/8" = 1'-0"








1937 "Redlining" Map from the Homeowners' Loan Corporation (HOLC)





**Coltrane at 1511 N. 33rd Street Home ca. 1957-59
photo: Naima courtesy of Syeeda Coltrane
Fuji collection**

